



## LEGEND










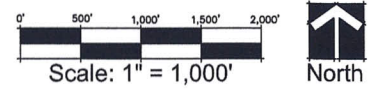
-  Project Boundary/ Energy Conservation Area
-  Niceville City Limits
-  Master Planned Development (MPD)
-  Conservation Overlay (CO)
-  Low Density Residential (LDR)
-  Natural Resource Development Area (NRDA)
-  Eglin Air Force Base
-  Residential Low Density (R1)
-  Proposed Mid Bay Connector

Figure 4-1  
No. 4 of 4



# 2035 Future Land Use

prepared by: The Patrick Hodges Land Studio

2010

**Ruckel Property**  
Niceville, Florida